

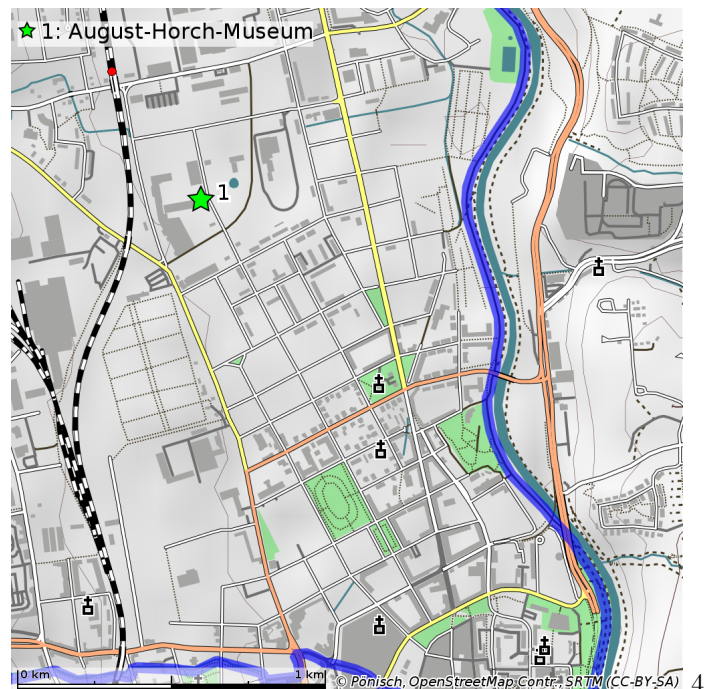
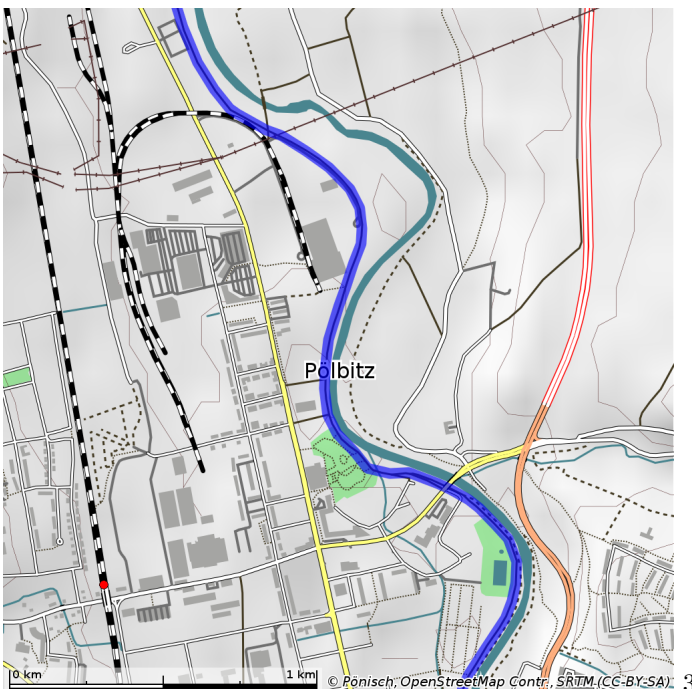
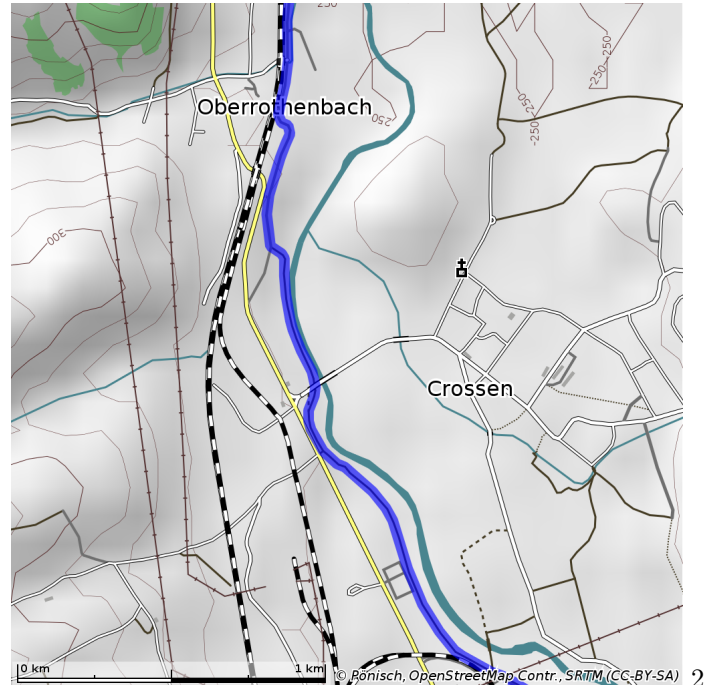
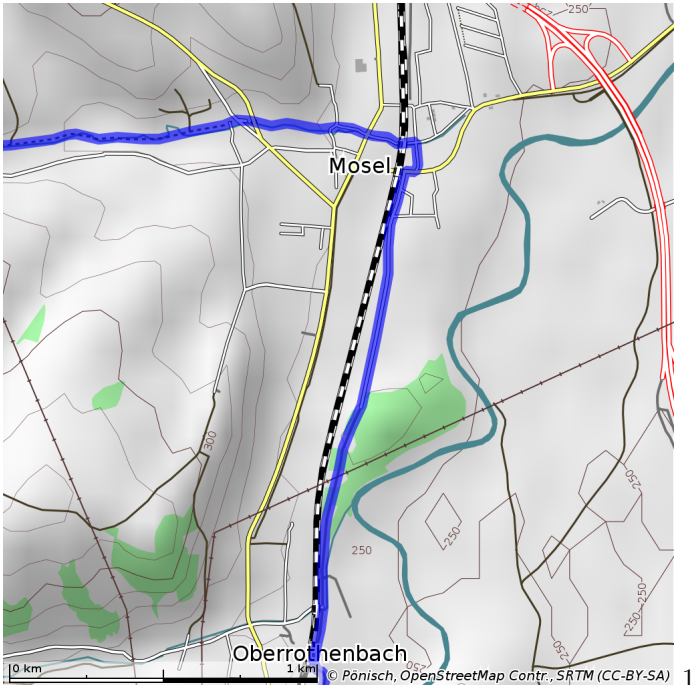
Jakobsweg «Via Imperii»

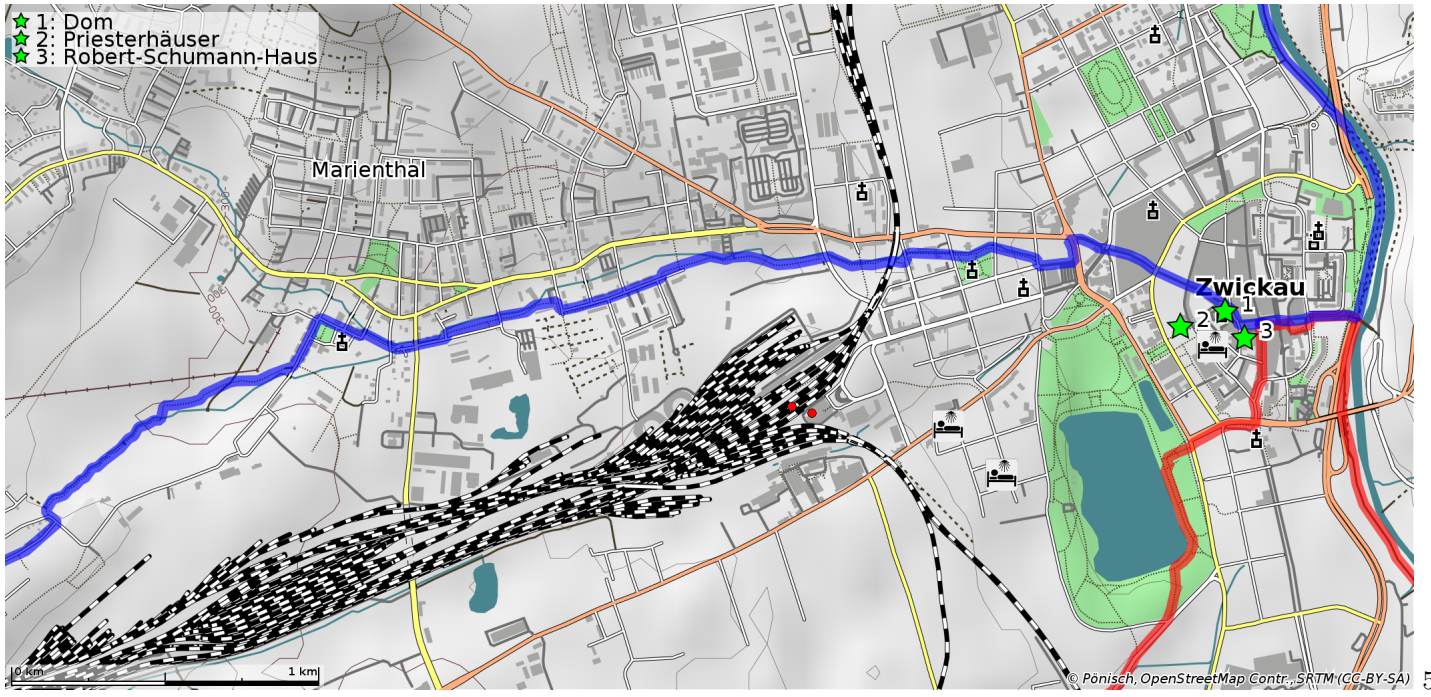
www.jakobsweg-viaimperii.de



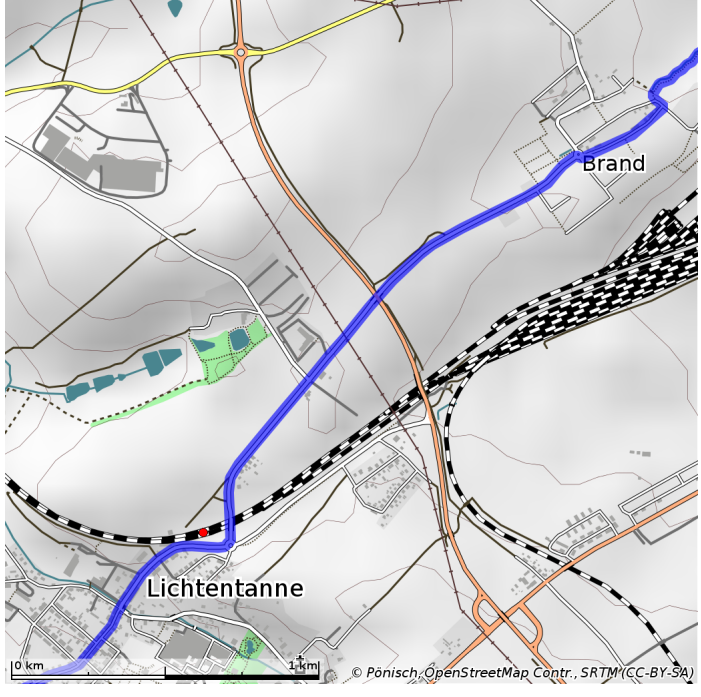
Abschnitt Mosel – Zwickau – Lichtentanne

© 2012 Jens Pönisch, Kartendaten: OpenStreetMap und Mitwirkende, Höhendaten: SRTM
Lizenz: Creative Commons Attribution-ShareAlike 3.0 Unported (CC BY-SA 3.0)





5



6